







FIG.1 : GEOLOGICAL MAP OF AAJALTOUN WELL

SCALE:1:10000

LEGEND:

-  **J₄** LIMESTONES, DOLOMITIC LIMESTONES AND DOLOMITIES (MIDDLE JURASSIC, J₄).
-  **FAULT.**
-  **15°** LAYERS DIP AND ANGLE OF DIP.
-  **PROPOSED WELL.**
-  **EXISTING WELL.**
-  **GEOLOGICAL CROSS SECTION**
A B



VERTICAL CROSS SECTION A-B

SCALE:1:10000

