

LCB/96/Relief
30A

UNITED NATIONS



DEVELOPMENT PROGRAMME

Rapid Damage Assessment

Resulting from
military operation
in the South

April 1996

الجمهورية اللبنانية

مكتب وزير الدولة لشؤون التنمية الإدارية
مركز مشاريع ودراسات القطاع العام

Prepared by
"Aïdoun" UN-RSRD



2 MAY 1996

Executive Summary

A rapid change in program modalities from emergency response to transition support and, simultaneously, reconstruction and recovery activities began as soon as the cease-fire was declared on April 27th. Gears were shifted to plan an immediate three-pronged plan of action:

1. The re-direction of the humanitarian assistance efforts to support the immediate return of the displaced & to satisfy their basic needs.
2. The organization of a rapid damage assessment (one day).
3. Formulation of a comprehensive reconstruction and recovery program for the affected areas while undertaking immediate repairs to key services and utilities.

The government and its military arm facilitated the quick and immediate return of the displaced, and the rapid restoration of key services and utilities. UNDP mobilized resources available under the Ai'doun program with UNICEF - Beirut office to undertake a one-day rapid damage assessment of the areas affected by the military operations.

Rapid Damage Assessment

The **objective** of the rapid damage assessment was to establish the level and extent of damages inflicted on the ground, by obtaining numbers of existing establishments and services provided before and after the military operations and percentage destruction of each unit to assess whether damages are minor, moderate or severe.

1. Public social services establishments

- hospitals
- dispensaries and clinics
- schools
- public administrative establishments
- religious establishments

2. The physical infrastructure

- source and distribution of electricity (feeding station and network)
- source and distribution of water (reservoirs, artesian wells and water network)
- telecommunication (telephone network)
- transportation (roads and bridges)

3. Economic establishments

- handicrafts and manufacturing
- commercial stores and storage
- agriculture & animal husbandry
- passenger and agricultural vehicles

4. Housing

In addition, listings of active NGOs, local community committees and informal civic action groups were gathered.

Methodology

The rapid damage assessment questionnaire was prepared to obtain village specific information including:

- mapping and population size: village name, administrative location within a caza and Mohafazat, and population size;
- extent of damages: obtained by comparing before and after figures (April 11 and April 27) on establishments active/inactive, types of utility services (provided/not provided) and extent of damage.

A team of 80 individuals, mobilized through UNDP's Ai'doun Program. UNICEF - Beirut office conducted on April 29th a rapid assessment exercise, through focus group and key informants interviews and site visits for verification. Almost all affected locations were visited totalling 159.

Observations

The South and West Beqaa witnessed similar events in the summer of 1993. However, when comparing the recent events with those of 1993, there are salient differences.

In 1996, before the massive military operations, the general mood and efforts were to normalize life throughout the country, reconstruction & re-activation of economic activities throughout the country. The military operations brought back psychological flashback. There was a return of death & destruction as has been the case during the 17 years of war. The massive outflux of 400,000 people from the affected areas affected not only the displaced, but the whole country. This entailed the re-distribution of population, resources, and human energy. The media brought the images of civilian casualties not only to the homes of the Lebanese but to the whole world. Political and civilian reactions, whether locally and internationally, were intensely activated in responding to the human dimensions of the crisis.

On the local level, uncertainty about the military operations, in terms of its goals, strategic significance, duration and extent of damage, traumatized the displaced, though the nation as a whole came together in an unprecedented spirit of solidarity.

In April 1996, the Geneva conventions were violated. Vital economic establishments and scores of dwellings & other private property were either destroyed or damaged.

There were attempts to isolate the South throughout the 16 days of military operations.

With the closure of schools from April 11 to May 2, all students in Lebanon are affected. Some students may not be able to complete this academic year as a number of school buildings in the affected areas have been destroyed or badly damaged.

Findings

An emergency response effort was launched immediately after the first wave of the displacement. The government quickly mobilized its instruments to secure shelter and basic survival needs by converting public schools throughout the country into collective centers. At the request of the government the UN issued an emergency appeal to obtain needed resources from abroad. This appeal has received a most positive response.

Following the cease fire, there was an uninterrupted stream of returning displaced to their towns & village. This was facilitated by group repatriation. Basic repairs to roads and utilities began on the first day of return.

The reports indicates that out of the 159 locations surveyed (villages, towns and cities), 17 locations were severe affected and 52 locations moderate affected while 51 were slight affected. In addition 39 locations were not affected by any military operations.

In terms of extent of damage, Tyre caza suffered the most in damages followed by Nabatiye and to a lesser extent Bint Jbeil. The charts attached to the report provide detailed data per village, caza and Mohafazat.

The following provides a quick overview of extent of damage.

HOUSING	Total pre-events	Total Affected	DAMAGES	DAMAGES	DAMAGES
			Severe	Moderate	Slight
Number	80700	7845	395	1168	6282
%		10%	6	16	87

Depending on the village and the intensity of military operations slight damaged homes included shattered glass, minor destruction to windows, doors, and fencing. Totally destroyed houses are seen are collapsed structures. Moderate damaged are those with destroyed walls, balconies, roofs etc. The quick assessment does not capture non-visible structural damages like cracks.

HEALTH	Total pre-events	Total Affected	DAMAGE S	DAMAGE S	DAMAGE S
			Severe	Moderate	Slight
Hospitals #	16	1	0	1	0
%		6	0	100	0
Dispensaries #	102	19	1	1	19
%			5	5	90

Only 1 hospital in Nabatiye was moderate affected. The extent of damage to dispensaries is slight above 18% of all those operating before the military operation. Only 1 dispensary in Arab Salim, Nabatiye was severe damaged.

EDUCATION	Total pre-events	Total Affected	DAMAGES	DAMAGES	DAMAGES
			Severe	Moderate	Slight
Schools #	234	64	2	13	
%		27	3	20	77

The school in Hadatha in Bint Jbeil Caza was completely destroyed. It is to be noted that some affected private schools, if not immediately assisted will not be able to complete this academic year. Requests for assistance included supplying furniture and schooling supplies, identification of temporary facilities, and financing the repairs to the premises, where other temporarily locations can be identified.

	Total pre-events	Total Affected	DAMAGES	DAMAGES	DAMAGES
			Severe	Moderate	Slight
Admin Buildings #	69	9	1	3	5
%		13	11	33	56
Religious Establishment #	348	67	3	11	53
%		18	5	16	79

Administrative buildings include those as postal offices, police stations, municipalities etc. mosques & churches. The classification of damages follows the same approach as the housing sector.

UTILITIES	Total pre-events	Total Affected	DAMAGES	DAMAGES	DAMAGES
			Severe	Moderate	Slight
Electric stations #	373	4	21	13	50
%		23	25	15	60
Water Reservoirs #	136	22	4	6	12
%		16	18	27	55
Wells #	435	40	17	13	10
%		9	43	32	25

The above represents damage to sources of water and electricity supply. However, it is to be noted that out of the 159 locations surveyed 57 do not have water, 72 lack electricity and 101 lack telephone services.

	Total pre-events	Total Affected	DAMAGES	DAMAGES
			Severe	Moderate/Slight
Roads	NA		167	269
Bridges	26	13	8	5

Bridges and passages that are not usable or in extremely bad condition are classified as severe damaged. Moderate and slight damaged roads are classified by the number and size of potholes and craters which make passage on segments difficult by passenger vehicles.

	Total pre-events	Total Affected	DAMAGES	DAMAGES	DAMAGES
			Severe	Moderate	Slight
Handicraft & Manufacturing #	1071	231	31	77	123
%		22	14	33	53
Stores & Storage #	9873	1338	81	120	1137
%		14	6	9	85

	Total pre-events	Total Affected	DAMAGES	DAMAGES	DAMAGES
			Severe	Moderate	Slight
Farms, orchards	307	73	15	11	47
Crops production	NA	63%			
Livestock	NA	32%			

Quantification of the losses to crops, trees, and livestock are rough estimates. Baseline information on crops and agricultural areas are not included in this report. However, it is worthwhile to draw attention to the Tobacco growers and nursery owners whose seedlings withered. Citrus fruit and vegetable growers who did not pick produce as marketing was not possible. Bee keepers who left beehives unattended during this crucial reproduction season. Furthermore, and with the loss of power, spoilage of fruits, meat and other products is expected to be high.

	Total pre-events	Total Affected	DAMAGES	DAMAGES
			Severe	Moderate/Slight
Vehicles	NA		380	416
Heavy Vehicles	NA		18	31



Rapid Assessment Questionnaire to evaluate damages resulting from Israeli aggression

Date: _____

Population figure ----- Mouhafazat ----- Caza ----- Village -----

Public Services

# of hospitals	Before the war	Damaged	Partially destroyed	Completely destroyed
# of dispensaries/ clinics				
# of schools				
# of administration establishments				
# of religious establishments				

Physical Infrastructure, housing & commercial establishments

# of power stations	Before the war	Damaged	Partially destroyed	Completely destroyed
# of water reservoirs				
# of artesian wells				
# of handicrafts & manufacturing				
# of stores & warehouses				
# of houses				
# of farms				
# of bridges				


Networks: **Water** Available Not available
 Electricity Available Not available
 Telephone Available Not available
Roads: affected points segments severe minor

Agriculture % damage to crops ----- % damage to livestock -----
of vehicles destroyed ----- damaged -----
of trucks & tractors destroyed ----- damaged -----

Most active NGOs -----

Remarks -----

Name of surveyor -----



Damages Assessment

Code	Mouhazrat	Caza	Village	Population figure	HOUSING			PUBLIC SERVICES														
					# of houses			# of hospitals		# of dispensaries/clinics		# of schools		# of administration establishments		# of religious establishments						
					before the war	damaged	partially destroyed	before the war	damaged	before the war	damaged	before the war	damaged	before the war	damaged	before the war	damaged	before the war	partially destroyed	completely destroyed		
23590	Mount Lebanon	Chouf	Rmeileh	6500	500	5	0	1	0	1	0	0	0	0	0	0	0	0	3	0	1	
41324	South	Chouf Total	Ansareih	6500	500	5	0	0	0	1	0	0	0	0	0	0	0	0	0	0	0	0
41330	South	Saida	Bableiyh	5300	475	0	0	1	0	0	0	0	0	0	0	0	0	0	0	0	0	0
41384	South	Saida	Bissaryeh	6500	1000	0	0	0	0	0	0	0	0	0	0	0	0	0	0	0	0	0
41474	South	Saida	Kherbet Doueir	350	40	0	0	0	0	0	0	0	0	0	0	0	0	0	0	0	0	0
41516	South	Saida	Deir Takla	3000	360	0	0	0	0	0	0	0	0	0	0	0	0	0	0	0	0	0
41531	South	Saida	Abou El Aswad	15000	0	0	0	0	0	0	0	0	0	0	0	0	0	0	0	0	0	0
41552	South	Saida	Saksakyieh	1000	170	0	0	0	0	0	0	0	0	0	0	0	0	0	0	0	0	0
41576	South	Saida	Salhieh	25000	0	0	0	0	0	0	0	0	0	0	0	0	0	0	0	0	0	0
41582	South	Saida	Sarafand	650	0	0	0	0	0	0	0	0	0	0	0	0	0	0	0	0	0	0
41595	South	Saida	Akbyieh	3000	600	0	0	0	0	0	0	0	0	0	0	0	0	0	0	0	0	0
41600	South	Saida	Abra	0	0	0	0	0	0	0	0	0	0	0	0	0	0	0	0	0	0	0
41606	South	Saida	Adloun	700	0	0	0	0	0	0	0	0	0	0	0	0	0	0	0	0	0	0
41612	South	Saida	Adousyieh	1250	250	0	0	0	0	0	0	0	0	0	0	0	0	0	0	0	0	0
41648	South	Saida	Ain El Delb	3500	150	0	0	0	0	0	0	0	0	0	0	0	0	0	0	0	0	0
41660	South	Saida	Chassaryieh	0	0	0	0	0	0	0	0	0	0	0	0	0	0	0	0	0	0	0
41672	South	Saida	Kaakayiet Sanawbar	2300	180	0	0	0	0	0	0	0	0	0	0	0	0	0	0	0	0	0
41726	South	Saida	Kfarmiki	8000	0	0	0	0	0	0	0	0	0	0	0	0	0	0	0	0	0	0
41732	South	Saida	Keftaya	550	85	0	0	0	0	0	0	0	0	0	0	0	0	0	0	0	0	0

Damages Assessment

Code	Mouhatazat	Caza	Village	Population figure	HOUSING				PUBLIC SERVICES																			
					# of houses		# of hospitals		# of dispensaries/clinic		# of schools		# of administration establishments		# of religious establishments													
					before the war	damaged	partially destroyed	completely destroyed	before the war	damaged	partially destroyed	completely destroyed	before the war	damaged	partially destroyed	completely destroyed	before the war	damaged	partially destroyed	completely destroyed								
41738	South	Saida	Kaouchariat El Roz	1200	500																							
41750	South	Saida	Loubyieh	5000	400	1																						
41852	South	Saida	Miyeh ou Miyeh																									
41858	South	Saida	Njariyeh	1400	275																							
		Saida		83700	4485	2	0	0	0	4	0	0	0	18	0	0	2	0	0	22	0	0	0	0	0	0	0	0
42100	South	Nabatiyeh	Nabatiyeh	70000	18000	100	80	8	5	5				15	3	1	9	2	8	2								
42200	South	Nabatiyeh	Jibchit	2000	175	60	16			2	1			3	2	1												
42310	South	Nabatiyeh	Amoun											1														
42320	h	Nabatiyeh	Anasr	60000	100					1				3	3	1												
42330	South	Nabatiyeh	Breikeh		280	1	1							2														
42360	South	Nabatiyeh	Bfaroueh																									
42390	South	Nabatiyeh	Jbaa	3500	1500	70	15	8		2				2	1	1	5	1	7	2								
42410	South	Nabatiyeh	Jarjough	4000			5	10								1												
42420	h	Nabatiyeh	Harouf	15000	1900	30	60	13						3	1													
42430	South	Nabatiyeh	Habbouch	8000	1200	10	3			1				2		1												

Damages Assessment

Code	Mouhafazat	Caza	Village	Population figure	HOUSING			PUBLIC SERVICES												
					# of houses	# of hospitals	# of dispensaries/clinics	# of schools	# of administration establishments	# of religious establishments	before the war	damaged	partially destroyed	completely destroyed						
42470	South	Nabatiyeh	Houmin Tahia	5500																
42480	South	Nabatiyeh	Houmine Fawka	4000																
42510	h	Nabatiyeh	Doueir	16000																
42520	South	Nabatiyeh	Deir El Zahrani		5															
42525	South	Nabatiyeh	Roumine	3000																
42530	South	Nabatiyeh	Zebdine	5000	100	10	6													
42540	South	Nabatiyeh	Zefta																	
42550	South	Nabatiyeh	East Zawtar	4000	10	5	1													
42560	South	Nabatiyeh	West Zawtar	3000	10	5	1													
42590	h	Nabatiyeh	East Nabatiyeh	7000	60	2	4													
42610	South	Nabatiyeh	Choukin		30	1														
42620	South	Nabatiyeh	Sarba	3000																
42630	South	Nabatiyeh	West Sir		450	4	3													
42640	South	Nabatiyeh	Abba		12	3	1													

Damages Assessment

Code	Mouhazarat	Caza	Village	Population figure	HOUSING			PUBLIC SERVICES								
					# of houses	# of hospitals	# of dispensaries/clinics	# of schools	# of administration establishments	# of religious establishments						
					before the war	damaged	partially destroyed	completely destroyed	before the war	damaged	partially destroyed	completely destroyed	before the war	damaged	partially destroyed	completely destroyed
42650	South	Nabatiyeh	Adchit		450	250	25	20	1	1	2	2	4	3	1	
42660	South	Nabatiyeh	Arab Salim	8000	1500	200	10	5	1	1	2	1	1	3		
42670	South	Nabatiyeh	Izzeh													
42680	South	Nabatiyeh	Ain Bousoir	700	170	100	20	15	1	1	1	1	2	1		
42690	South	Nabatiyeh	Ain Kana	5000		5										
42700	South	Nabatiyeh	Kseybeh		300	20	5	1	1	1	2			5		
42710	South	Nabatiyeh	Kaakaiyat El Jisr		1100	100	7	1	1	1	3	1	3	3		
42740	h	Nabatiyeh	Kfartibnit	9000	850	30	20		1	1	3	1		4	1	
42770	South	Nabatiyeh	Kfar Romman	15000	2200	45			1	1	3	3		2	2	
42780	South	Nabatiyeh	Kfarsir		700	40	3		2	2	3	3		5		
42790	South	Nabatiyeh	Kfarfila	3500												
42840	South	Nabatiyeh	Mayfadoun		300	40	3	1	1	1	2	1		4		

Code	Mouhazrat	Caza	Village	Population figure	HOUSING				PUBLIC SERVICES																						
					# of houses before the war	damaged	partially destroyed	completely destroyed	# of hospitals before the war	damaged	partially destroyed	completely destroyed	# of dispensaries/clinics before the war	damaged	partially destroyed	completely destroyed	# of schools before the war	damaged	partially destroyed	completely destroyed	# of administration establishments before the war	damaged	partially destroyed	completely destroyed	# of religious establishments before the war	damaged	partially destroyed	completely destroyed			
42850	South Nabatiyeh	Nabatiyeh	Nneiriyeh			2	1		1	1																					
42860	h Nabatiyeh	Nabatiyeh	Yohmor		2																										
		Nabatiyeh Total		252200	34950	1549	349	112	6	0	1	0	27	5	0	0	69	23	6	1	26	5	1	0	102	20	4	0			
43000	South Tyre	Tyre	Houses	2000	300								1																		
43000	South Tyre	Tyre	Tyre						5				10				15			15											
43307	South Tyre	Tyre	Arzoun	800	90																										
43335	South Tyre	Tyre	Batouleih	2700	270	240																									
43342	South Tyre	Tyre	Barish	25000	415	50	18	13																							
43349	South Tyre	Tyre	Bazouriyeh	17000	1000																										
43363	South Tyre	Tyre	Bistat		60																										
43370	South Tyre	Tyre	Bedyas	1800	190	95																									
43377	South Tyre	Tyre	Bourj Rahhal	4500	480	400																									
43384	South Tyre	Tyre	Bourj Al chamali	6000	1500	200																									
43401	South Tyre	Tyre	Berghiyeh	1000	300																										
43430	South Tyre	Tyre	Bayadah	1000	75																										
43431	South Tyre	Tyre	Derdaghya	250	75																										
43433	South Tyre	Tyre	Biout El Siyad																												

Damages Assessment

Code	Mouhazaza	Caza	Village	Population figure	HOUSING			PUBLIC SERVICES													
					# of houses	# of hospitals	# of dispensaries/clinics	# of schools	# of administration establishments	# of religious establishments											
43440	South	Tyre	Jbal El Botom	850	275	70	35	5													
43461	South	Tyre	Jennata	400	50	10															
43464	South	Tyre	Jwar El Nakhl	300	100																
43468	South	Tyre	Jouwaya	15000	3500	10	2	1													
43482	South	Tyre	Hallousieh	120																	
43489	South	Tyre	Hmeiry	3000		150															
43496	South	Tyre	Hanaweih	3000	300	1	1														
43503	South	Tyre	Himiyeh	1000	70	25															
43505	South	Tyre	Haouch Basma	25000	5000	90	10														
43524	South	Tyre	Debaal	4000	200	50	3	3													
43538	South	Tyre	Deir Ames	3000	500	250															
43540	South	Tyre	Deir Kanoun- Ras El Ain	6000	450			3													
43545	South	Tyre	Deir Kanoun- El Nahr	11000	350	20	4	2													
43552	South	Tyre	Deir Kifa					6													
43566	South	Tyre	Rechkananeh	700	200	30															
43587	South	Tyre	Rmadyeh	4000	300																
43594	South	Tyre	Zibkin	2500	150	32	5	3													

Damages Assessment


Code	Mouhazazat	Caza	Village	Population figure	HOUSING			PUBLIC SERVICES								
					# of houses	# of hospitals	# of dispensaries/clinics	# of schools	# of administration establishments	# of religious establishments						
43608	South	Tyre	Salaa		before the war	damaged	partially destroyed	completely destroyed	before the war	damaged	partially destroyed	completely destroyed	before the war	damaged	partially destroyed	completely destroyed
				3500	160		1	5		1				2		
43615	South	Tyre	Smaiyeh	300												
43622	South	Tyre	Charneih		40											
43624	South	Tyre	Chibriha	2000	475											
43629	South	Tyre	Chhour	750	150											
43664	South	Tyre	Siddikin	7000	500	10	8	15								
43671	South	Tyre	Snifa	7000	500											
43678	South	Tyre	Toura	500	500	10										
43706	South	Tyre	Tair Debba	5000	400											
43720	South	Tyre	Tair Fiseih	5000	600											
43734	South	Tyre	Abbassyeh	10000	1500		8									
43745	South	Tyre	Izziyeh	150	30			5								
43769	South	Tyre	Aytit	6000	600	100	10	8								
43776	South	Tyre	Ain Baal	20000	4000	2	5									
43797	South	Tyre	Kana	9000	1500	4	8	1								
43804	South	Tyre	Kleleh	7000	700	400	50	28								

Damages Assessment

Code	Caza	Village	Population figure	HOUSING			PUBLIC SERVICES																				
				# of houses	# of hospitals	# of dispensaries/clinics	# of schools	# of administration establishments	# of religious establishments	before the war	damaged	partially destroyed	completely destroyed	before the war	damaged	partially destroyed	completely destroyed										
43818	South	Knissch	2200	270	33	6	7					1				2											
43832	South	Malkiyeh		25	3							1				2											
43839	South	Mjadel		14	10	3						1				2											
43846	South	Majdelzoun	4000	700	200	150	15					1				4											
43853	South	Mahrouneh	800	140	17							2				1											
43874	South	Mazraat Meshref	1500	125	1	1						1				2											
43881	South	Maarakeh	10000	1400	1						2					8											
43888	South	Maaroub	2000	350	90		1					1				1											
43891	South	Maachouk	3000	200	10							1				1											
43895	South	Maaliyeh	200	25	1	11										4											
43902	South	Mansourah	7000	410	200	50	5					1				1											
43919	South	Niha	120	21	5	5	1									1											
43923	South	Wadi Jilo	1500	125	125							1				1											
43930	South	Wardaniyeh	90	10	4											1											
43944	South	Yanouh	2000	170								1				1											
		Tyre Total	259410	31821	3068	397	140	7	0	0	0	46	4	0	1	100	11	2	0	29	0	1	163	19	3	1	
44315	South	Bourj Kalawehi	2500	150		1						1				1							5				
44330	South	Baraachit	1500	150	9	6	3					1				1		1					2				
44365	South	Bir El Salassel	2000	350		5	2					2				4					3		4				
44375	South	Tibnine				3																		2			
44405	South	Jmeijmeh	6000	1000	55	18	8					1				1		1					3				
44420	South	Haniss				2																		2			
44450	South	Haddatha				15	8																	2			
44465	South	Kherbet Selem	2500	156	96	34	26					1				1							3		2		

Damages Assessment

Code	Mouharazat	Caza	Village	Population figure	HOUSING					PUBLIC SERVICES																			
					# of houses		# of hospitals			# of dispensaries/clinics		# of schools			# of administration establishments		# of religious establishments												
					before the war	damaged	partially destroyed	completely destroyed	before the war	damaged	partially destroyed	completely destroyed	before the war	damaged	partially destroyed	completely destroyed	before the war	damaged	partially destroyed	completely destroyed									
44495	South	Bint Jbeil	Deir Intar		18	4	9																						
44555	South	Bint Jbeil	Soultaniyeh		12	7	17																						
44585	South	Bint Jbeil	Chakra	10000	500	3	30	18																					
44630	South	Bint Jbeil	Safad El Batikh	850	150	3	30	18																					
44660	South	Bint Jbeil	Aita El Zot		100	30																							
44735	South	Bint Jbeil	Ghandouryieh	550	100	30																							
44750	South	Bint Jbeil	Froun	1000	200																								
44795	South	Bint Jbeil	Kalaweh			8	4																						
44825	South	Bint Jbeil	Kafra	3000	450	170	50	12																					
44885	South	Bint Jbeil	Yater	2500	450	60	25	8																					
		Bint Jbeil Total		32400	4356	953	331	116	1	0	0	0	0	12	5	1	0	24	7	4	1	5	0	1	0	47	10	3	1
45430	South	Marjayoun	Touline			5																							
45600	South	Marjayoun	Sawaneh		22	2																							
45740	South	Marjayoun	Kabrikha		2	2		2																					
45840	South	Marjayoun	Majdel Selem		60	23																							
		Marjayoun in Total		0	29	64	25	0	0	0	0	0	0	0	3	0	0	4	5	0	0	0	0	0	0	4	3	0	0
46415	South	Hasbaya	Dellafeh	400	30	30																							
47730	South	Jezzine	Ain El Mir	400	30	30		0																					
47811	South	Jezzine	KfarJarrah	450	150	150																							
47811	South	Jezzine	KfarJarrah	250	100	100																							



Damages Assessment

Code	Mouhafazat	Caza	Village	# of power stations			# of water reservoirs (tanks)			# of artesian wells			# of bridges			Electricity not available	Telephone not available	Roads	
				before the war	damaged	partially destroyed	completely destroyed	before the war	damaged	partially destroyed	completely destroyed	before the war	damaged	partially destroyed	completely destroyed			Water not available	Minor affected points
23590	Mount Lebanon	Chouf	Rmeileh	0	0	0	1	0	0	15	0	0	0	0	0	1	0	0	
41324	South	Chouf Total	Ansareih	0	0	0	1	0	0	15	0	0	0	0	0	1	0	0	
41330	South	Saida	Bableiyh	0	0	0	1	0	0	1	0	0	0	0	0	1	0	0	
41384	South	Saida	Bissariyeh	0	0	0	1	0	0	1	0	0	0	0	0	1	0	0	
41474	South	Saida	Kherbet Doueir	0	0	0	1	0	0	1	0	0	0	0	0	1	0	0	
41516	South	Saida	Deir Takla	0	0	0	1	0	0	1	0	0	0	0	0	1	0	0	
41531	South	Saida	Abou El Aswad	3	0	0	1	0	0	2	0	0	0	0	0	1	0	0	
41552	South	Saida	Saksakiyeh	3	0	0	1	0	0	2	0	0	0	0	0	1	0	0	
41576	South	Saida	Salhieh	0	0	0	1	0	0	2	0	0	0	0	0	1	0	0	
41582	South	Saida	Sarafand	0	0	0	1	0	0	1	0	0	0	0	0	1	0	0	
41595	South	Saida	Akbyieh	2	0	0	1	0	0	1	0	0	0	0	0	1	0	0	
41600	South	Saida	Abra	0	0	0	1	0	0	1	0	0	0	0	0	1	0	0	
41606	South	Saida	Adloun	0	0	0	1	0	0	1	0	0	0	0	0	1	0	0	
41612	South	Saida	Adousyieh	2	0	0	1	0	0	1	0	0	0	0	0	1	0	0	
41648	South	Saida	Ain El Delb	2	0	0	1	0	0	1	0	0	0	0	0	1	0	0	
41660	South	Saida	Chassanyieh	0	0	0	1	0	0	1	0	0	0	0	0	1	0	0	
41672	South	Saida	Kaakayiet Sanawbar	0	0	0	1	0	0	1	0	0	0	0	0	1	0	0	
41726	South	Saida	K farmilki	2	0	0	1	0	0	3	0	0	0	0	0	1	0	0	
41732	South	Saida	Ke-fraya	2	0	0	1	0	0	3	0	0	0	0	0	1	0	0	

Damages Assessment

		PHYSICAL INFRASTRUCTURE												Roads						
Code	Mouhafazat	Caza	Village	# of power stations			# of water reservoirs (tanks)			# of artesian wells			# of bridges			Water not available	Electricity not available	Telephone not available	Sever affected points	Minor affected points
				before the war	damaged	partially destroyed	completely destroyed	before the war	damaged	partially destroyed	completely destroyed	before the war	damaged	partially destroyed	completely destroyed					
41738	South	Saida	Kaouchariat El Roz	3																
41750	South	Saida	Loubyieh	1																
41852	South	Saida	Miyeh ou Miyeh																	
41858	South	Saida	Njariyeh	2																
		Saida		8	0	0	0	0	0	0	0	0	0	0	0	0	0	0	0	0
		Total		16	0	0	0	0	0	0	0	0	0	0	0	0	0	0	0	0
42100	South	Nabatiyeh	Nabatiyeh	5	5															
42200	South	Nabatiyeh	Jibchit	13	1		2	1	1											
42310	South	Nabatiyeh	Amoun	1	1															
42320	h	Nabatiyeh	Anasr	5	5															
42330	South	Nabatiyeh	Breikeh		1															
42360	South	Nabatiyeh	Bifaroueh																	
42390	South	Nabatiyeh	Jbaa	6																
42410	South	Nabatiyeh	Jarjough																	
42420	h	Nabatiyeh	Harouf	6		2														
42430	South	Nabatiyeh	Habbouch	14																

Damages Assessment

		PHYSICAL INFRASTRUCTURE																	
Code	Mouhafazat	Caza	Village	# of power stations			# of water reservoirs (tanks)			# of artesian wells			# of bridges			Electricity not available	Telephone not available	Roads	
				before the war	damaged	partially destroyed	completely destroyed	before the war	damaged	partially destroyed	completely destroyed	before the war	damaged	partially destroyed	completely destroyed			Water not available	Electricity not available
42470	South	Nabatiyeh	Houmin Tahia																
42480	South	Nabatiyeh	Houmine Fawka																
42510	h	Nabatiyeh	Doucir	9															
42520	South	Nabatiyeh	Deir El Zahrani		1														
42525	South	Nabatiyeh	Roumine																
42530	South	Nabatiyeh	Zebdine	4	1														
42540	South	Nabatiyeh	Zefta																
42550	South	Nabatiyeh	East Zawtar	10	2														
42560	South	Nabatiyeh	West Zawtar	5	1														
42590	h	Nabatiyeh	East Nabatiyeh	4															
42610	South	Nabatiyeh	Choukin		1														
42620	South	Nabatiyeh	Sarba																
42630	South	Nabatiyeh	West Sir		1														
42640	South	Nabatiyeh	Abba																

Damages Assessment

Code	Mouhazati	Caza	Village	# of power stations			# of water reservoirs (tanks)			# of artesian wells			# of bridges			Water not available	Electricity not available	Telephone not available	Roads	
				before the war	damaged	partially destroyed	before the war	damaged	partially destroyed	before the war	damaged	partially destroyed	before the war	damaged	partially destroyed				completely destroyed	before the war
42650	South	Nabatiyeh	Adchit																1	1
42660	South	Nabatiyeh	Arab Salim	8		1													1	7
42670	South	Nabatiyeh	Izzeh																1	10
42680	South	Nabatiyeh	Ain Bousoir	1			1				3								1	4
42690	South	Nabatiyeh	Ain Kana				1												1	1
42700	South	Nabatiyeh	Kseybeh	1			1												1	6
42710	South	Nabatiyeh	Kaakaiyat El Jsir				3												1	4
42740	h	Nabatiyeh	K faribnit	8		1	1	2			1								1	2
42770	South	Nabatiyeh	K far Romman	6		2	1												1	6
42780	South	Nabatiyeh	K farsir	7			1												1	
42790	South	Nabatiyeh	K farfila																1	
42840	South	Nabatiyeh	Mayfadoun				1												1	

Damages Assessment

		PHYSICAL INFRASTRUCTURE																						
Code	Mouhazat	Caza	Village	# of power stations			# of water reservoirs (tanks)			# of artesian wells				# of bridges				Electricity not available	Telephone not available	Roads				
				before the war	damaged	partially destroyed	completely destroyed	before the war	damaged	partially destroyed	completely destroyed	before the war	damaged	partially destroyed	completely destroyed	before the war	damaged				partially destroyed	completely destroyed	Water not available	Minor affected points
42850	South	Nabatiyeh	Nmeiriyeh																					
42860	Nabatiyeh	Nabatiyeh	Yohmor																					
		Nabatiyeh																						
		Nabatiyeh Total		113	17	9	13	27	2	2	19	0	1	1	7	0	1	0	14	1	24	28	44	121
43000	South	Tyre	Houses	1	1																			
43000	South	Tyre	Tyre	2																				
43307	South	Tyre	Arzoun	1																				
43335	South	Tyre	Batouleih								45													
43342	South	Tyre	Barish	5							1													
43349	South	Tyre	Bazouriyeh	10							2													
43363	South	Tyre	Bistat	1																				
43370	South	Tyre	Bedyas	3							1													
43377	South	Tyre	Bourj Rahhal	4					2		1													
43384	South	Tyre	Bourj Al chamali	7					1		1													
43401	South	Tyre	Berghliyeh	3					1		1													
43430	South	Tyre	Bayadah	3					1		1													
43431	South	Tyre	Derdaghya																					
43433	South	Tyre	Biout El Sivad																					

Damages Assessment

		PHYSICAL INFRASTRUCTURE																				
Code	Mouhafazat	Caza	Village	# of power stations			# of water reservoirs (tanks)			# of artesian wells			# of bridges			Electricity not available		Telephone not available		Roads		
				before the war	damaged	partially destroyed	before the war	damaged	partially destroyed	before the war	damaged	partially destroyed	before the war	damaged	partially destroyed	before the war	damaged	partially destroyed	before the war	damaged	before the war	damaged
43440	South	Tyre	Jbal El Botom	4	1	1	1	1	1	1	1	1	1	1	1	1	1	1	1	1	1	1
43461	South	Tyre	Jennata	2	1	1	1	1	1	1	1	1	1	1	1	1	1	1	1	1	1	1
43464	South	Tyre	Jwar El Nakhl	1	1	1	1	1	1	1	1	1	1	1	1	1	1	1	1	1	1	1
43468	South	Tyre	Jouwaya	15	3	2	2	2	3	10	3	2	1	1	1	1	1	1	1	1	1	1
43482	South	Tyre	Hallousieh	1	1	1	1	1	1	1	1	1	1	1	1	1	1	1	1	1	1	1
43489	South	Tyre	Hmeiry	1	1	1	1	1	1	1	1	1	1	1	1	1	1	1	1	1	1	1
43496	South	Tyre	Hanaweth	1	1	1	1	1	1	1	1	1	1	1	1	1	1	1	1	1	1	1
43503	South	Tyre	Himiyeh	1	1	1	1	1	1	1	1	1	1	1	1	1	1	1	1	1	1	1
43505	South	Tyre	Haouch Basma	4	4	1	1	1	25	1	1	1	1	1	1	1	1	1	1	1	1	1
43524	South	Tyre	Debaal	2	2	1	1	1	1	1	1	1	1	1	1	1	1	1	1	1	1	1
43538	South	Tyre	Deir Ames	4	4	1	1	1	10	1	1	1	1	1	1	1	1	1	1	1	1	1
43540	South	Tyre	Deir Kanoun- Ras El Ain	4	4	2	2	2	10	1	1	1	1	1	1	1	1	1	1	1	1	1
43545	South	Tyre	Deir Kanoun- El Nahr	6	6	1	1	1	1	1	1	1	1	1	1	1	1	1	1	1	1	1
43552	South	Tyre	Deir Kifa	2	2	2	2	2	1	1	1	1	1	1	1	1	1	1	1	1	1	1
43566	South	Tyre	Rechkhaneith	4	4	1	1	1	4	4	1	1	1	1	1	1	1	1	1	1	1	1
43587	South	Tyre	Rmadyeh	1	1	1	1	1	4	4	1	1	1	1	1	1	1	1	1	1	1	1
43594	South	Tyre	Zibkin	1	1	1	1	1	4	4	1	1	1	1	1	1	1	1	1	1	1	1


		PHYSICAL INFRASTRUCTURE																
Code	Caza	Village	# of power stations			# of water reservoirs (tanks)			# of artesian wells			# of bridges				Roads		
			before the war	damaged	partially destroyed	completely destroyed	before the war	damaged	partially destroyed	completely destroyed	before the war	damaged	partially destroyed	completely destroyed	Water not available	Electricity not available	Telephone not available	Sever affected points
43608	South Tyre	Salaa	3	1	1	1	10	1	1	1	1	1	1	1	1	1	1	1
43615	South Tyre	Smaiyeh	3	1	1	1	29	1	1	1	1	1	1	1	1	1	1	1
43622	South Tyre	Charneih	3	1	1	1	2	1	1	1	1	1	1	1	1	1	1	1
43624	South Tyre	Chibriha	3	1	1	1	6	1	1	1	1	1	1	1	1	1	1	1
43629	South Tyre	Chhour	1	1	1	1	7	1	1	1	1	1	1	1	1	1	1	1
43629	South Tyre	Chhour	1	1	1	1	7	1	1	1	1	1	1	1	1	1	1	1
43664	South Tyre	Siddikin	6	1	1	1	2	1	1	1	1	1	1	1	1	1	1	1
43671	South Tyre	Srifa	7	1	1	1	2	1	1	1	1	1	1	1	1	1	1	1
43678	South Tyre	Toura	1	1	1	1	2	1	1	1	1	1	1	1	1	1	1	1
43706	South Tyre	Tair Debba	4	1	1	1	1	1	1	1	1	1	1	1	1	1	1	1
43720	South Tyre	Tair Flseih	1	1	1	1	1	1	1	1	1	1	1	1	1	1	1	1
43734	South Tyre	Abbassych	9	3	3	3	12	1	1	1	1	1	1	1	1	1	1	1
43745	South Tyre	Izziyeh	3	1	1	1	2	1	1	1	1	1	1	1	1	1	1	1
43769	South Tyre	Ayit	8	4	4	4	1	1	1	1	1	1	1	1	1	1	1	1
43776	South Tyre	Ain Baal	1	1	1	1	1	1	1	1	1	1	1	1	1	1	1	1
43797	South Tyre	Kana	3	1	1	1	2	1	1	1	1	1	1	1	1	1	1	1
43804	South Tyre	Kleieh	5	1	1	1	25	4	2	2	2	2	2	2	2	2	2	2

Damages Assessment

Code	Mouhatazat	Caza	Village	PHYSICAL INFRASTRUCTURE																		
				# of power stations		# of water reservoirs (tanks)			# of artesian wells			# of bridges			Electricity not available		Telephone not available		Roads			
				before the war	damaged	partially destroyed	completely destroyed	before the war	damaged	partially destroyed	completely destroyed	before the war	damaged	partially destroyed	completely destroyed	Water not available	Electricity not available	Telephone not available	Sever affected points	Minor affected points		
43818	South	Tyre	Knisseh	1	1			1	1			2										
43832	South	Tyre	Malkiyeh																	1	1	
43839	South	Tyre	Mjadel																	30	20	
43846	South	Tyre	Majdelzoun	3																		
43853	South	Tyre	Mahrouneh	5																		
43874	South	Tyre	Mazraat Meshref	2																		
43881	South	Tyre	Maarakeh	6				15												2	2	
43888	South	Tyre	Maaroub					3														
43891	South	Tyre	Maachouk	1				1														
43895	South	Tyre	Maaliyeh	5	1			20	2													
43902	South	Tyre	Mansourah	5				120				8	12							25	10	
43919	South	Tyre	Niha																			
43923	South	Tyre	Wadi Jito	2																	29	
43930	South	Tyre	Wardaniyeh																			
43944	South	Tyre	Yanouh	2																		
		Tyre		169	17	2	5	64	7	3	1	366	8	12	16	12	0	3	5	32	35	
		Total																			39	90
44315	South	Bint Jbeil	Bourj Kalaweih																			
44330	South	Bint Jbeil	Baraachit	1																		1
44365	South	Bint Jbeil	Bir El Salassel	1																		2
44375	South	Bint Jbeil	Tibnine	1																		3
44403	South	Bint Jbeil	Jmejmeh																			1
44420	South	Bint Jbeil	Harris	2	2																	1
44450	South	Bint Jbeil	Haddatha		2																	1
44465	South	Bint Jbeil	Kherbet Selem	1																		3

Code	Mouhazari	Caza	Village	PHYSICAL INFRASTRUCTURE																		
				# of power stations		# of water reservoirs (tanks)			# of artesian wells			# of bridges			Electricity not available	Telephone not available	Sever affected points	Minor affected points	Roads			
				before the war	damaged	partially destroyed	completely destroyed	before the war	damaged	partially destroyed	completely destroyed	before the war	damaged	partially destroyed	completely destroyed	Water not available	Electricity not available	Telephone not available	Sever affected points	Minor affected points	segments	
44495	South	Bint Jbeil	Deir Intar	1			1	1				1								3	3	
44555	South	Bint Jbeil	Soukaniyeh	1			1	2				1								1	1	3
44585	South	Bint Jbeil	Chakra	10	1	1	2	2				2										
44630	South	Bint Jbeil	Safad El Battikh	5			2	2				2										
44660	South	Bint Jbeil	Aita El Zot																			
44735	South	Bint Jbeil	Ghandouryeh					1				1										
44750	South	Bint Jbeil	Froun					1				1										
44795	South	Bint Jbeil	Kalaweth	1				1				1										
44825	South	Bint Jbeil	Kafra	6	3		2	2	1			2								8	7	
44885	South	Bint Jbeil	Yater	5			2	2				1								2	8	
		Bint Jbeil		35	9	1	2	18	2	1	1	8	0	0	0	1	6	7	17	25	21	
		Total																				
45430	South	Marjayoun	Touline	1			1	1				1								1	1	
45600	South	Marjayoun	Sawanch	1			1	1				1								1	1	
45740	South	Marjayoun	Kabrikha	1			1	1				1								1	1	
45840	South	Marjayoun	Majdel Selem									1								1	1	
		Marjayoun		3	2	0	0	3	0	0	0	1	1	0	0	0	0	0	4	2	1	
		Total																				
46415	South	Hasbaya	Dellafeh				1	1				1								1	1	
47730	South	Jejjine	Ain El Mir	2	0	0	0	1	0	0	0	0	0	0	0	1	0	0	1	0	0	
47811	South	Jejjine	KfarJarrah	2			1	1				3								1	1	

		PHYSICAL INFRASTRUCTURE																		
Code	Mouhazalat	# of power stations			# of water reservoirs (tanks)			# of artesian wells			# of bridges				Electricity not available		Telephone not available		Roads	
		before the war	damaged	partially destroyed	before the war	damaged	partially destroyed	before the war	damaged	partially destroyed	before the war	damaged	partially destroyed	completely destroyed	Water not available	Electricity not available	Telephone not available	Sever affected points	Minor affected points	
	Jezzine	3			1															
47832	South																			
47947	South	2			1															
	Jezzine	9	0	0	4	0	0	5	0	0	0	0	0	0	0	0	0	0	0	0
	TOTAL	373	50	13	21	136	12	6	4	435	10	13	17	26	1	4	8	56	69	104
52200	Bekaa West	3			2															
	Bekaa West	3			1	1														
52450	Bekaa West	10			2	2														
52465	Bekaa West	3			1	1														
52585	Bekaa West	3	1	1	1	1														
52660	Bekaa West	2	1		1	1														
52720	Bekaa West	3	3		1	1														
52764	Bekaa West	1			1	1														
52825	Bekaa West	0																		
52840	Bekaa West	25	5	1	9	1	0	5	1	0	0	0	0	3	1	0	1	1	3	5
	TOTAL	3			1	1														
	Rachaya	3			1	1														
	TOTAL	3	0	0	1	0	0	3	0	0	0	0	0	0	0	0	0	0	0	0
	Grand Total	373	50	13	21	136	12	6	4	435	10	13	17	26	1	4	8	56	69	104
	Total																			



Code	Mouhafazat	Caza	Village	ECONOMIC SECTOR												Remarks								
				# of handicraft & manufacturing before the war	# of handicraft & manufacturing partially destroyed	# of stores & warehouses before the war	# of stores & warehouses partially destroyed	damaged before the war	completely destroyed	damaged before the war	partially destroyed	damaged	completely destroyed	# of farms	partially destroyed		completely destroyed	Agriculture: % damage to crops	% damage to livestock	# of destroyed vehicles	# of damaged vehicles	# of destroyed trucks & tractors	# of damaged trucks & tractors	# of destroyed trucks & tractors
23590	Mount Lebanon	Chouf	Rmeileh	6	0	60	0	3	1	20	0	0	0	0	0	0	0	0	0	0	0	0	0	Return Committee in Rmeileh
41324	South	Saida	Ansareih	6	0	60	0	3	0	20	0	0	0	0	0	0	0	0	0	0	0	0	0	Return Committee in Rmeileh
41330	South	Saida	Bableiyh	4	0	32	0	1	0	0	0	0	0	0	0	0	0	0	0	0	0	0	0	Tadamon
41384	South	Saida	Bissariyeh	1	0	8	0	1	0	0	0	0	0	0	0	0	0	0	0	0	0	0	0	Innani, Civil defense of
41474	South	Saida	Kherbet Doueir	1	0	1	0	1	0	0	0	0	0	0	0	0	0	0	0	0	0	0	0	Hozeb Allah-
41516	South	Saida	Deir Takla	1	0	1	0	1	0	0	0	0	0	0	0	0	0	0	0	0	0	0	0	Rissala scouts
41531	South	Saida	Abou El Aswad	100	0	100	0	0	0	0	0	0	0	0	0	0	0	0	0	0	0	0	0	Rissala scouts
41552	South	Saida	Saksakyieh	10	0	10	0	0	0	0	0	0	0	0	0	0	0	0	0	0	0	0	0	Rissala scouts
41576	South	Saida	Salhieh	10	0	10	0	0	0	0	0	0	0	0	0	0	0	0	0	0	0	0	0	Rissala scouts
41582	South	Saida	Sarafand	10	0	10	0	0	0	0	0	0	0	0	0	0	0	0	0	0	0	0	0	Rissala scouts
41595	South	Saida	Akbyieh	10	0	10	0	0	0	0	0	0	0	0	0	0	0	0	0	0	0	0	0	Rissala scouts
41600	South	Saida	Abra	10	0	10	0	0	0	0	0	0	0	0	0	0	0	0	0	0	0	0	0	Rissala scouts
41606	South	Saida	Adloun	10	0	10	0	0	0	0	0	0	0	0	0	0	0	0	0	0	0	0	0	Rissala scouts
41612	South	Saida	Adousyieh	10	0	10	0	0	0	0	0	0	0	0	0	0	0	0	0	0	0	0	0	Rissala scouts
41648	South	Saida	Ain El Delb	1	0	1	0	0	0	0	0	0	0	0	0	0	0	0	0	0	0	0	0	Rissala scouts
41660	South	Saida	Ghassanyieh	1	0	1	0	0	0	0	0	0	0	0	0	0	0	0	0	0	0	0	0	Rissala scouts
41672	South	Saida	Kaakayiet Sanawbar	1	0	1	0	0	0	0	0	0	0	0	0	0	0	0	0	0	0	0	0	Social sportive club - Al Islah
41726	South	Saida	K farmilki	1	0	1	0	0	0	0	0	0	0	0	0	0	0	0	0	0	0	0	0	Social sportive club - Islamei
41732	South	Saida	Kefraya	1	0	1	0	0	0	0	0	0	0	0	0	0	0	0	0	0	0	0	0	Rissala scouts

ECONOMIC SECTOR																							
Code	Mouhazarat	Caza	Village	# of handicraft & manufacturing		# of stores & warehouses		# of farms				Remarks											
				before the war	damaged	partially destroyed	completely destroyed	before the war	damaged	partially destroyed	completely destroyed		before the war	damaged	partially destroyed	completely destroyed	Agriculture: % damage to crops	% damage to livestock	# of destroyed vehicles	# of damaged vehicles	# of destroyed trucks & tractors	# of damaged trucks & tractors	Most active NGOs
41738	South	Saida	Kaouchariet El Roz				60															tobacco crops is damaged	
41750	South	Saida	Loubyieh				25															Massive pot holes in the roads	
41852	South	Saida	Miyeh ou Miyeh																				
41858	South	Saida	Njariyeh				4															Al Manhal sportive club	
		Saida	Total	9	0	0	362	0	0	0	0	0	0	0	0	0	0	0	0	0	0		
		Total		200	5	3	1800	30	10	3	1800	30	10	3	1800	30	10	3	1800	30	10	3	Chaabiya - Social Charity Association
42100	South	Nabatiyeh	Nabatiyeh	120	2	2	300	60	15	10	2	2	2	2	2	2	2	2	2	2	2	Electricity network - 3 mosques - Hseinyeh - chicken - olives - tobacco - bees	
42200	South	Nabatiyeh	Jibehit																				
42310	South	Nabatiyeh	Arnoun																			mosque - church - Shattered glass - loss in water melon crop	
42320	h	Nabatiyeh	Anasr	9			400																
42330	South	Nabatiyeh	Breikeh	5			10																
42360	South	Nabatiyeh	Bfaroueh																				
42390	South	Nabatiyeh	Jbaa	13	1	1	60	1	6	1	3											Social cultural club	
42410	South	Nabatiyeh	Jarjough																				
42420	h	Nabatiyeh	Harouf	100	10	10	250	80	25	20	1											mosque	
42430	South	Nabatiyeh	Habbouch	40			60																
		Total		40			60	1														olives - Sit Zbeideh bridge	

Damages Assessment

ECONOMIC SECTOR

Code	Mouhafazat	Caza	Village	# of handicraft & manufacturing		# of stores & warehouses		# of farms		Agriculture: % damage to crops	% damage to livestock	# of destroyed vehicles	# of damaged vehicles	# of destroyed trucks & tractors	# of damaged trucks & tractors	Most active NGOs	Remarks
				before the war	damaged	partially destroyed	completely destroyed	before the war	damaged								
42470	South	Nabatiyeh	Houmin Tahta														
42480	South	Nabatiyeh	Houmine Fawka														
42510	Nabatiyeh	Nabatiyeh	Doueir	500													
42520	South	Nabatiyeh	Deir El Zahrani	2													cables - Nabatiyeh station
42525	South	Nabatiyeh	Roumine														
42530	South	Nabatiyeh	Zebouine	30	8	1	2	200	30	10	1		5	12			Cables
42540	South	Nabatiyeh	Zeffa														Cables
42550	South	Nabatiyeh	East Zawtar	5				12	1	1	1		10	2	1		cables - 30 chicken - 30 lamps
42560	South	Nabatiyeh	West Zawtar	1	1			7	2				5				
42590	Nabatiyeh	Nabatiyeh	East Nabatiyeh					40						2			tobacco - chicken - electricity network
42610	South	Nabatiyeh	Choukin	17				10	3	2	1		70				
42620	South	Nabatiyeh	Sarba														
42630	South	Nabatiyeh	West Sir	8	1			15					75	80		Local committee	2 mosque - Hsemyeh - electricity network
42640	South	Nabatiyeh	Abba					4				2	1				Electric network is destroyed

Code	Mouhazari	Caza	Village	ECONOMIC SECTOR										Remarks										
				# of handicraft & manufacturing before the war	# of handicraft & manufacturing damaged	# of handicraft & manufacturing partially destroyed	# of stores & warehouses before the war	# of stores & warehouses damaged	# of stores & warehouses partially destroyed	completely destroyed before the war	damaged before the war	partially destroyed before the war	completely destroyed before the war		# of farms	Agriculture: % damage to crops	% damage to livestock	# of destroyed vehicles	# of damaged vehicles	# of destroyed trucks & tractors	# of damaged trucks & tractors	Most active NGOs		
42650	South	Nabatiyeh	Addeht	35	20	1	60	20	5	2	2	2	2	2	2	2	70	10	50	50	5	3	3	2 mosque - 2 Hsemyeh - secondary water network - vegetables - tobacco- olives
42660	South	Nabatiyeh	Arab Salim	20	1	1	150	6	6	12	2	2	2	2	2	5	5	5	5	8	8	1	1	olives - cows
42670	South	Nabatiyeh	Izzeh																					
42680	South	Nabatiyeh	Ain Bousoir				6	3								70	25	4	3	1	1	1	1	cows
42690	South	Nabatiyeh	Ain Kana													1	70		2					20 cows - 35 goats - 15 lambs
42700	South	Nabatiyeh	Ksey beh	60	10	1										90	100	1	3	1	1	1	1	electricity network- chicken- tobacco
42710	South	Nabatiyeh	Kaakaiyat El Jisr	20	2	2	150									50	5		1					2 mosque - 1 Hsemyeh - light poles- chicken- tobacco
42740	h	Nabatiyeh	K faribnit	13	1	1	25	3								50	10	1	1					Hana Aroun was directly hit
42770	South	Nabatiyeh	K far Romman	16	12	1	15	6								25								cables
42780	South	Nabatiyeh	K farsir	70			100									70	5							Electric transformer- tobacco- hangars
42790	South	Nabatiyeh	K farilla																					electricity network- hangars- tobacco- olives- cows &
42840	South	Nabatiyeh	Mayfadoun	10			100	7	3	2	2	2	2	2	2	80	10	1	1	5	5	5	5	chicken

Code	Mouhazafat	Caza	Village	ECONOMIC SECTOR										Remarks									
				# of handicraft & manufacturing before the war	# of handicraft & manufacturing damaged	# of handicraft & manufacturing partially destroyed	# of stores & warehouses before the war	# of stores & warehouses damaged	# of stores & warehouses partially destroyed	completely destroyed before the war	completely destroyed before the war	partially destroyed before the war	# of farms damaged		completely destroyed	Agriculture: % damage to crops	% damage to livestock	# of destroyed vehicles	# of damaged vehicles	# of destroyed trucks & tractors	# of damaged trucks & tractors	# of destroyed trucks & tractors	# of damaged trucks & tractors
42850	South Nabatiye	Nabatiyeh	Nmeiriyeh																				Hama Aroun well was directly hit
42860	h Nabatiye	Nabatiyeh	Yohmor																				
		Nabatiye h Total		757	84	39	13	4260	273	87	39	40	9	3	1	1137	410	213	181	8	10		
43000	South	Tyre	Houses					60								100	50						Shattered glass in homes, hospitals & schools
43000	South	Tyre	Tyre																				
43307	South	Tyre	Arzoun	1				7								100							
43355	South	Tyre	Batouleih	5				50								10							
43342	South	Tyre	Barish					12	1	2						100	5	3	5		1		
43349	South	Tyre	Bazouriyeh	1				60								10							
43363	South	Tyre	Bistat	2												100							
43370	South	Tyre	Bedyas					8	1	1						40							All affected homes are classified damaged
43377	South	Tyre	Bourj Raithal					10								70	5						Tobacco loss 100% ^a
43384	South	Tyre	Bourj Al charnali	2				150								20							Tobacco loss 100% ^a - shattered glass
43401	South	Tyre	Berghiyeh					1															
43430	South	Tyre	Bayadah					35	15	4	2					75							Perished crop due to inability to sell
43431	South	Tyre	Derdaghya						1							100							
43433	South	Tyre	Biout El Siyad															#50#					

ECONOMIC SECTOR

Code	Mouhafazat	Caza	Village	# of handicraft & manufacturing			# of stores & warehouses			# of farms						Remarks				
				before the war	damaged	partially destroyed	completely destroyed	before the war	damaged	partially destroyed	completely destroyed	before the war	damaged	partially destroyed	completely destroyed		Agriculture: % damage to crops	% damage to livestock	# of destroyed vehicles	# of damaged vehicles
43440	South	Tyre	Jbal El Botom	1			10	2		6	6	6	60	25	5	5	1			1km massive pot holes in the roads
43461	South	Tyre	Jennata	3			7			1			10							Tobacco loss 100% Perished crop due to inability to sell
43464	South	Tyre	Jwar El Nakhl				2						10							
43468	South	Tyre	Jouwaya				150			8		1	100		5	1	5			
43482	South	Tyre	Hallousieh				8									20				
43489	South	Tyre	Himeiry				200			3			20	4	5					Rassala scouts
43496	South	Tyre	Hanaweth	3						1			90	15	3					Civil Defense - Rassala scouts - Islamic organization
43503	South	Tyre	Himiyeh																	
43505	South	Tyre	Haouch Basma	7	7		2000	600		10			60	10	25			1		Renewed commercial region Tobacco loss 100%
43524	South	Tyre	Debaal				4	1		4	2		80	1	5					
43538	South	Tyre	Deir Ames				10			18	3		100		1					
43540	South	Tyre	Deir Kanoun- Ras El Ain	10			15			2			30							Organization in Deir Kanoun - Cultural - sportive social club
43545	South	Tyre	Deir Kanoun- El Nahr	10			60	30		2					2	4				Road connecting Deir Kanoun & Kana is damaged 2 floors completely destroyed - 1 library burnt
43552	South	Tyre	Deir Kila																	Chicken farms are destroyed - dryness of tobacco
43566	South	Tyre	Rechknaneh	1			3			6										
43587	South	Tyre	Rmadyeh	1			5			6	6		35	10	2					Dryness of tobacco 5km massive pot holes in roads
43594	South	Tyre	Zibkin										100	40	2					

ECONOMIC SECTOR

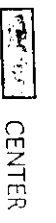
Code	Mouhazart	Caza	Village	# of handicraft & manufacturing		# of stores & warehouses		# of farms		Agriculture: % damage to crops	% damage to livestock	# of destroyed vehicles	# of damaged vehicles	# of destroyed trucks & tractors	# of damaged trucks & tractors	Most active NGOs	Remarks
				before the war	damaged	partially destroyed	completely destroyed	before the war	damaged								
43608	South	Tyre	Salaa														
43615	South	Tyre	Smayeh	5						60						Awkal Committee	
43622	South	Tyre	Chameih			1		1								Aoun Family Union	1 person died - heart attack - shattered glass
43624	South	Tyre	Chibriha	1													
43629	South	Tyre	Chhour	1				1		100		4					tobacco - chicken farms destroyed
43664	South	Tyre	Siddikin	3				3	15			6	50				
43671	South	Tyre	Srifa	15		2			40	75	25					Handicapped Association - Rissala scouts	
43678	South	Tyre	Toura	8				1		5						Islamic Rissala scouts	interrupted since 16 days - 2 burnt orchards
43706	South	Tyre	Tair Debba	10				1		100							Tobacco 100% loss
43720	South	Tyre	Tair Fiseih	25				5		100		1					
43734	South	Tyre	Abbassyeh	10		4		6		10			3			Lebanese Red Cross	3 burnt orchards - 100% tobacco loss
43745	South	Tyre	Izziyeh	4						80							
43769	South	Tyre	Ayfit	1		50		7	2	75	12	5					2km massive pot holes in roads
43776	South	Tyre	Ain Baal	4				17			50	1				Civil Defense - Rissala scouts - Local Committee	Electricity network is restored - private generator completely destroyed
43797	South	Tyre	Kana	13				2		70	2	10	80			Civil Defense - Rissala scouts	Destruction in cars
43804	South	Tyre	Kleileh	12	6	2				50	20	2	3	1		Kleileh Charity Association - Abou Khalil Family Union	

		ECONOMIC SECTOR												Remarks								
Code	Caza	Village	# of handcraft & manufacturing		# of stores & warehouses		# of farms		Agriculture: %	% damage to livestock	# of destroyed vehicles	# of damaged vehicles	# of destroyed trucks & tractors		# of damaged trucks & tractors	Most active NGOs						
			before the war	damaged	partially destroyed	completely destroyed	before the war	damaged	partially destroyed	completely destroyed												
43818	South	Knissch	15	10			1	1	1	100												
43832	South	Maikiyeh							30			3										
43839	South	Mjadel																				
43846	South	Majdelzoun							90	20	1	2				olives 60% - tobacco 100% - livestock 20%						
43853	South	Mahrouneh	7	3			1	1	25	20	1											
43874	South	Mazraat Meshref	4				2		100	75												
43881	South	Maarakah	70				6		5													
43888	South	Maaroub					1		100	100	6	1			1 Inaach (Jijmay) tobacco loss 100%							
43891	South	Maachouk	15				1		100	10												
43895	South	Maaliyeh					1	1	75							The road is destroyed						
43902	South	Mansourah	25	15	1		3		90	10	7	5	1			1 ambulance destroyed						
43919	South	Niha					2		100													
43923	South	Wadi Jilo	7				2	1	15		1					chicken farms are destroyed - dryness in tobacco						
43930	South	Wardaniyeh					1		20													
43944	South	Yanouh							100													
			156	14	3	2	4585	746	7	12	197	26	0	8	2995	809	109	175	2	12		Contribution of Unifil in distribution
44315	South	Bourj Kalaweih					1		100	100												
44330	South	Baraachit	10				1		70		2	5										
44365	South	Bir El Salassel	15						60													
44375	South	Tibnine	40				1		50													
44405	South	Jmejmeh					5			30												
44420	South	Harris	25	10					50	1		10										
44450	South	Haddatha					2			20												
44465	South	Kherbet Selem	15	8	4	2	2	2	80		12	3										

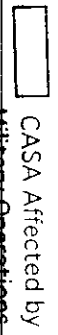
Code	Caza	Village	# of handicraft & manufacturing			# of stores & warehouses			# of farms			Remarks										
			before the war	damaged	partially destroyed	completely destroyed	before the war	damaged	partially destroyed	completely destroyed	before the war		damaged	partially destroyed	completely destroyed	Agriculture: % damage to crops	% damage to livestock	# of destroyed vehicles	# of damaged vehicles	# of destroyed trucks & tractors	# of damaged trucks & tractors	Most active NGOs
44495	South	Deir Intar					25	6	2	12						5	2					
44555	South	Bint Jbeil					5	1	1	2						3	1		1			
44585	South	Bint Jbeil	75	25	35	15	200	50	20	10	15	5	6	4	40	50	2	4	4			
44630	South	Bint Jbeil	8				20				5	2	1		25	2						
44660	South	Bint Jbeil							3		5				20			4				
44735	South	Bint Jbeil					8								100		2					
44750	South	Bint Jbeil					5				1				100	20						
44795	South	Bint Jbeil													30	3						
44825	South	Bint Jbeil	5				7	4							60	20	10	10	1	1		
44885	South	Bint Jbeil					20								50	20		5		2		
		Bint Jbeil	101	25	35	16	415	85	26	26	40	9	7	6	915	283	50	44	6	7		
		Total																				
45430	South	Marjayou					5				3	3			30							
45600	South	Marjayou					5								60							
45740	South	Marjayou					10								60							
45840	South	Marjayou									4	12				40	7					
		Majdel Selem																				
		Total	0	0	0	0	20	0	0	4	15	3	0	0	180	40	0	7	0	0		
46415	South	Hasbaya																				
		Total	0	0	0	0	0	0	0	0	0	0	0	0	0	0	0	0	0	0		
47730	South	Jezzine	1				6															
47811	South	Jezzine	2				25															

		ECONOMIC SECTOR													Remarks					
Code	Mouhatazat	Caza	Village	# of handicraft & manufacturing			# of stores & warehouses			# of farms			Agriculture: % damage to crops	% damage to livestock	# of destroyed vehicles	# of damaged vehicles	# of destroyed trucks & tractors	# of damaged trucks & tractors	Most active NGOs	
				before the war	damaged	partially destroyed	before the war	damaged	partially destroyed	before the war	damaged	partially destroyed								
47832	South	Jezzine	Labaa	2			3													
47947	South	Jezzine	Wadi Beanoudein				4													
		Jezzine Total		5	0	0	38	0	0	0	0	0	0	0	0	0	0	0	0	0
52200	Bekaa West	Bekaa West	Soghbin				15		2											
52450	Bekaa West	Bekaa West	Zellaya	2								25	1							
52465	Bekaa West	Bekaa West	Sohmor	2			35	1				50		8	1					
52585	Bekaa West	Bekaa West	Ain El Tineh				20	20				100	7		8				2	
52660	Bekaa West	Bekaa West	Klaya				2													
52720	Bekaa West	Bekaa West	Lebbuya				10	10				40								
52764	Bekaa West	Bekaa West	Machghara	35			35													
52825	Bekaa West	Bekaa West	Maydoun																	
		Bekaa Total		37	0	0	119	31	0	0	2	0	0	215	8	8	9	0	2	
52840	Bekaa	Rachaya	Yohmor				14	4											2	
		Rachaya Total		0	0	0	14	4	4	0	0	0	0	0	0	0	0	2	0	
		Grand Total		1071	123	77	31	9873	1137	120	81	307	47	11	15	380	416	18	31	

LEGEND

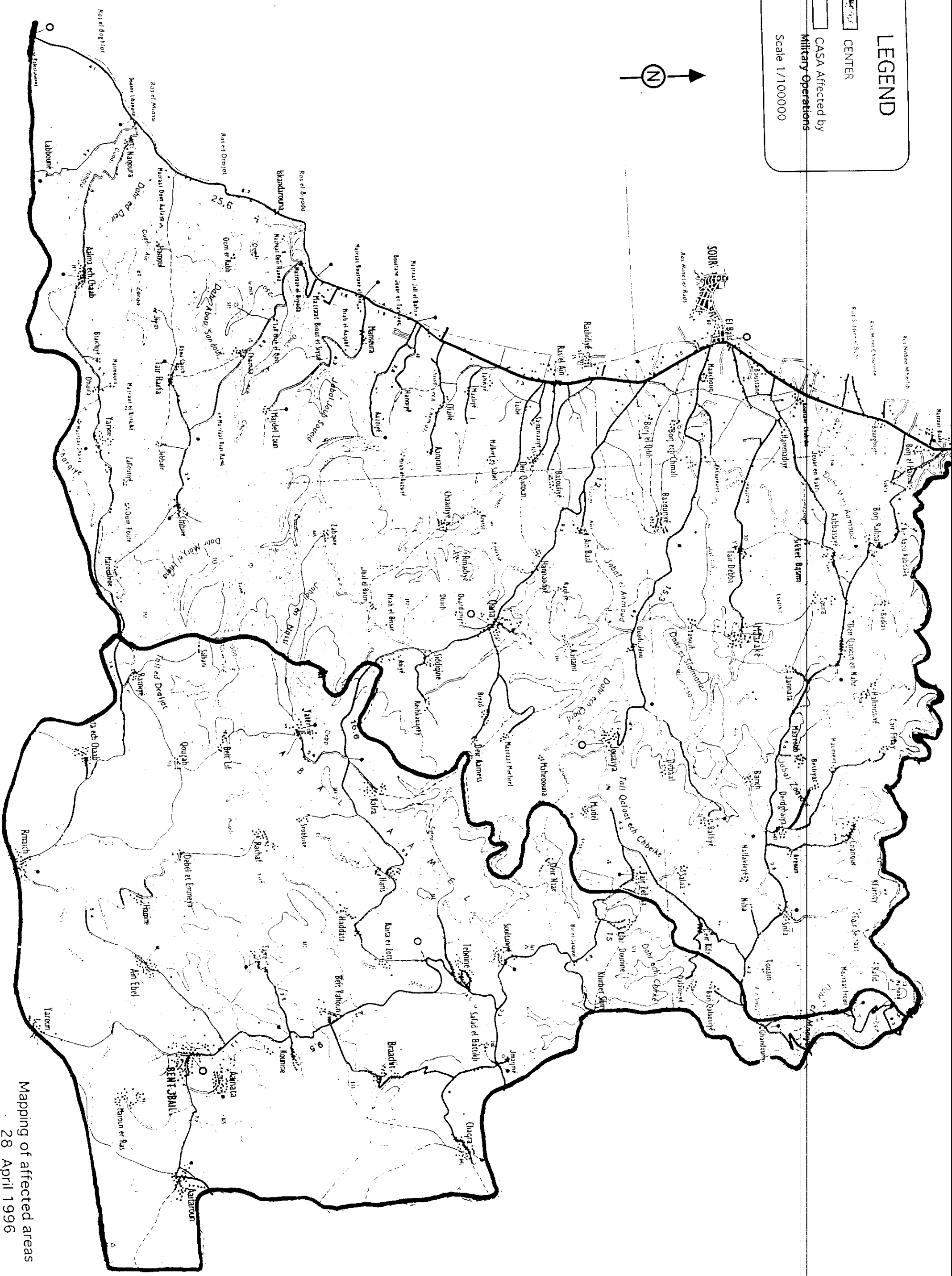
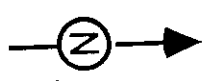


CENTER



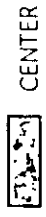
CASA Affected by
Military Operations

Scale 1/100000



Mapping of affected areas
28 April 1996

LEGEND



CENTER



CASA Affected by
Military Operations

Scale 1/100000

